

ASHRIDGE

Ashridge
Berkhamsted
Hertfordshire HP4 1NS
United Kingdom

Tel: +44 (0)1442 843491
Fax: +44 (0)1442 841209
www.ashridge.org.uk

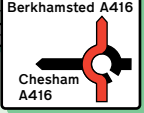
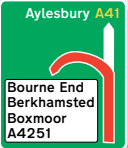
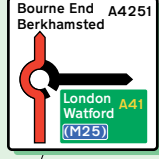
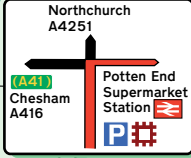
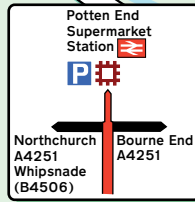
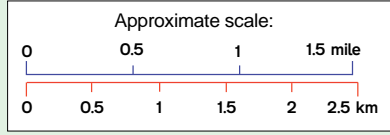
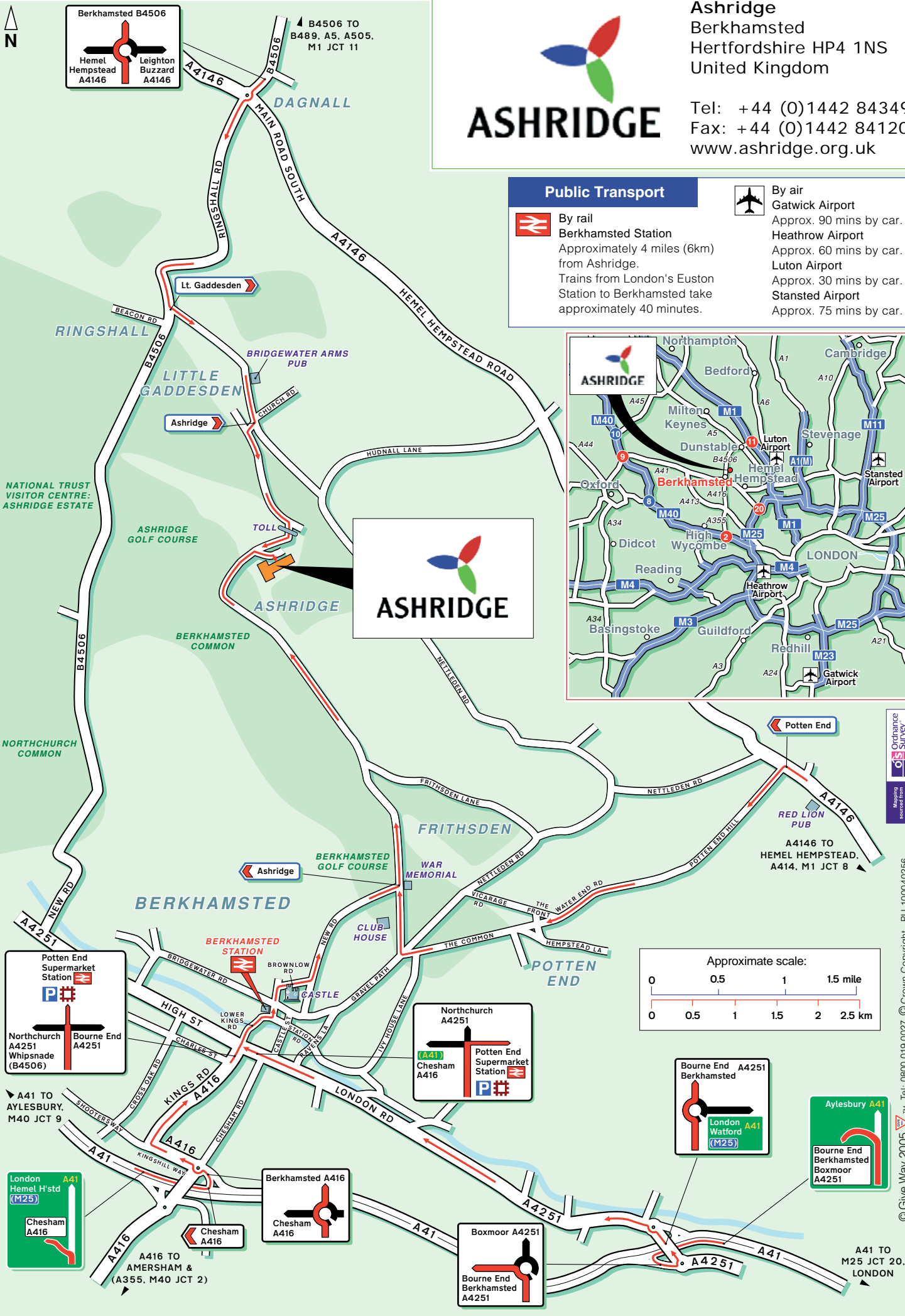
Public Transport



By rail
Berkhamsted Station
Approximately 4 miles (6km) from Ashridge.
Trains from London's Euston Station to Berkhamsted take approximately 40 minutes.



By air
Gatwick Airport
Approx. 90 mins by car.
Heathrow Airport
Approx. 60 mins by car.
Luton Airport
Approx. 30 mins by car.
Stansted Airport
Approx. 75 mins by car.



Ordnance Survey
Map data sourced from OS

© Give Way 2005
Tel: 0800 019 0027
© Crown Copyright. PU 100040256.

DIRECTIONS TO ASHRIDGE

Ashridge
Berkhamsted
Hertfordshire HP4 1NS
United Kingdom

Tel: +44 (0)1442 843491
Fax: +44 (0)1442 841209
www.ashridge.org.uk

Please note that these directions are the simplest routes, but not necessarily the shortest. In-car satellite navigation systems may not agree with all the routes and you are advised to print a copy of the Ashridge map which shows preferred routes with a red arrow.

If you need any help finding us, please phone: 01442 843491.

From Berkhamsted

At the junction of the High Street/London Road and Kings Road/Lower King's Road at the traffic lights in the town centre, follow signs for the railway station by turning into Lower King's Road.

Immediately past the station turn sharp left under the railway bridge (Brownlow Road).

Go straight on, over the small roundabout (with castle ruins on your right) and follow the road as it bears right.

Turn left at T-junction (into New Road).

Turn left again at the next T-junction (there is a War Memorial in front of you and 'Ashridge' is signposted to the left).

Keep straight on through the forest for about 2 miles/3 km (please note that there are speed ramps and deer crossing).

Ashridge is on your right. Please park in the Visitors' Car Park and report to reception in the Main Building.

From Aylesbury

Take the A41 towards Watford until exit A416 signposted 'Chesham'.

Follow signs to Berkhamsted town centre and go straight across the traffic lights into Lower King's Road (in the direction of the railway station).

Continue as Berkhamsted route above.

From M25

Exit from M25 at junction 20 and join the A41 towards Aylesbury.

Take the exit signposted 'Bourne End, Berkhamsted, Boxmoor' and follow directions to Berkhamsted town centre.

Continue as Berkhamsted route above.

From London

Leave M1 at junction 6, signposted 'St. Albans 405 (M25)' and then follow the signs to join the M25 at junction 21A saying 'Heathrow (M40, M4, M3)'.

Continue as for the M25 route above.

From the North

Leave M1 at junction 11 and follow A505 to Dunstable.

Keep going straight and cross A5.

Carry straight on over the next roundabout onto B489 towards Aston Clinton.

Turn left onto B4506 towards Dagnall (Dagnall Road) at the next roundabout (there is a pub/restaurant on the right-hand side).

Cross A4146 towards Berkhamsted and turn left for Little Gaddesden at the top of the hill.

Turn right 100 metres past Bridgewater Arms (pub on left-hand side) into Ashridge. Ashridge is on your left (the entrance is just after the toll gate - no fee payable for Ashridge visitors). Please park in the Visitors' Car Park and report to reception in the Main Building.

Alternative route from the North

Leave M1 at junction 8 (Hemel Hempstead) and go straight through Hemel Hempstead until you see signs for Berkhamsted and the A41.

Take the A41 towards Aylesbury then follow signs for Berkhamsted.

Continue as Berkhamsted route above.

From M40

Leave M40 at junction 2 taking A355 to Amersham and continue to Chesham.

From Chesham take the A416 to Berkhamsted town centre.

Go straight across the traffic lights into Lower King's Road (in the direction of the railway station).

Continue as Berkhamsted route above.



ASHRIDGE